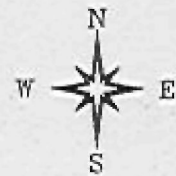


PROJEKTEERITAV LIITSIHT

KURESSAARE

KURESSAARE CITY HARBOUR

Fairway depth -2.5 ABS
Fairway breadth 30...24 m



58° 14,669' N
22° 28,246' E

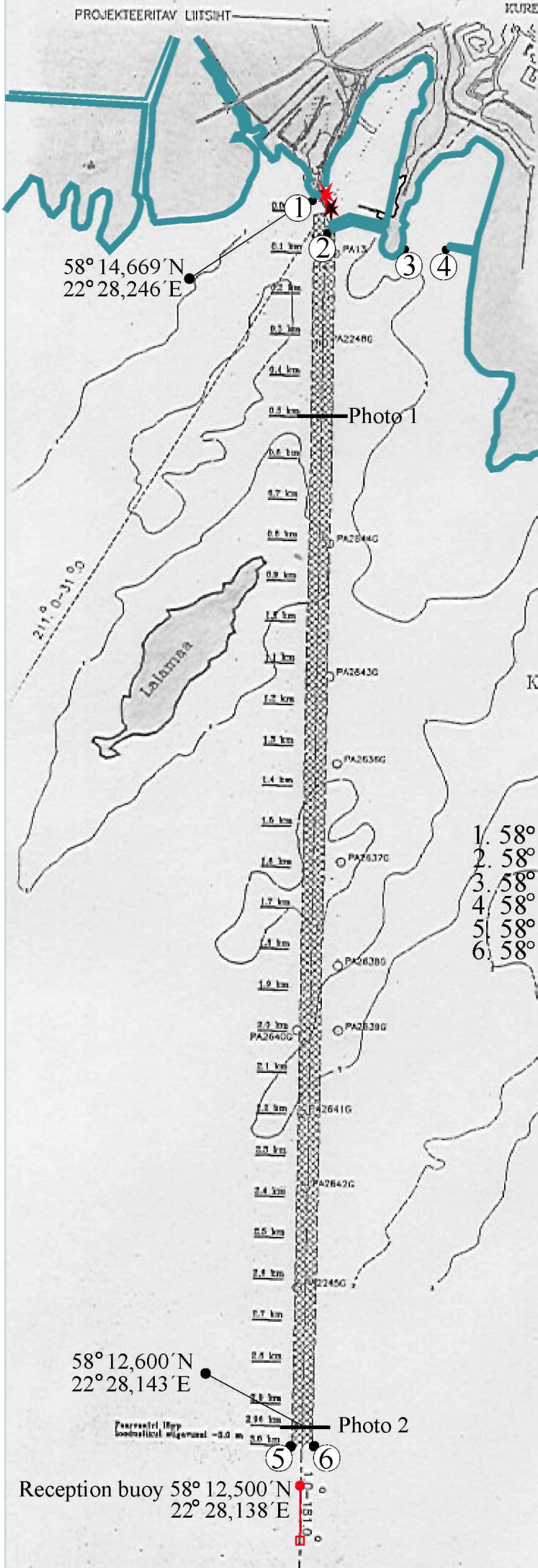


Photo 1

- 1. 58° 14,646' N - 22° 28,231' E
- 2. 58° 14,623' N - 22° 28,251' E
- 3. 58° 14,580' N - 22° 28,420' E
- 4. 58° 14,580' N - 22° 28,590' E
- 5. 58° 12,600' N - 22° 28,140' E
- 6. 58° 12,600' N - 22° 28,170' E

58° 12,600' N
22° 28,143' E




Photo 2

Reception buoy 58° 12,500' N
22° 28,138' E

Information: Navigation +3725031953
Harbour Services +3724533450
Fax: 3724533540
E-mail: sadam@kuressaare.ee